

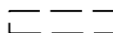
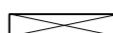



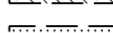
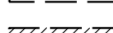
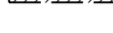




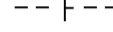
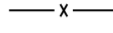
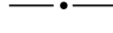


- LEGEND:**
-  RAILWAY PROTECTION BOUNDARY
 -  MTR STATION ABOVE GROUND ENTRANCES
 -  MTR UNDERGROUND STRUCTURES/TUNNELS
 -  MTR VENTILATION SHAFTS
 -  MTR ABOVE GROUND STRUCTURES/VIADUCTS
 -  LINE DRAINAGE SUMP
 -  ABANDONED ACCESS ADIT & SHAFT
 -  STRUCTURES LESS THAN 1m BELOW GROUND
 -  STRUCTURES 1m TO 3m BELOW GROUND
 -  WELL WATER FEED SYSTEM
 -  MTR COOLING WATER MAINS
 -  DRAINAGE
 -  WATER PIPE
 -  RAILWAY FENCE
 -  COMMUNICATION CONTROL CABLE
 -  2 NOS. 3.3KV POWER CABLE
 -  TRACK CENTRE LINE



MATCH LINE
FOR CONTINUATION,
SEE DRG. No. MTR/AP/802

MATCH LINE
FOR CONTINUATION,
SEE DRG. No. MTR/AP/804

PLOT DRG: G:\0A\Mstation\81_sss\WorkSpace\Pitctg\PDF Color_600dpi\With_level\export\13227\plctcg
 MODELNAME: Defaulr PRINTED BY: pkrng 06/07/2021 10:44:00
 FILENAME: X:\DPA\RP_Plan\Area_Plan\HSR_PPAP\MTR_AP_803.dgn

| REV. | DESCRIPTION | BY | DATE | APPROVED |
|---|-------------|--------------------------------------|------|----------|
| MTR CORPORATION RAILWAY PROTECTION AREA PLAN EXPRESS RAIL LINK HUANGGANG TO MAI PO | | | | |
| SCALE 1 : 1000 @ A2 | | DRAWING NO. MTR/AP/803 | | REV. A |
| DATE APR 2021 | | MTR CAD REFERENCE NO. MTR_AP_803.dgn | | |

