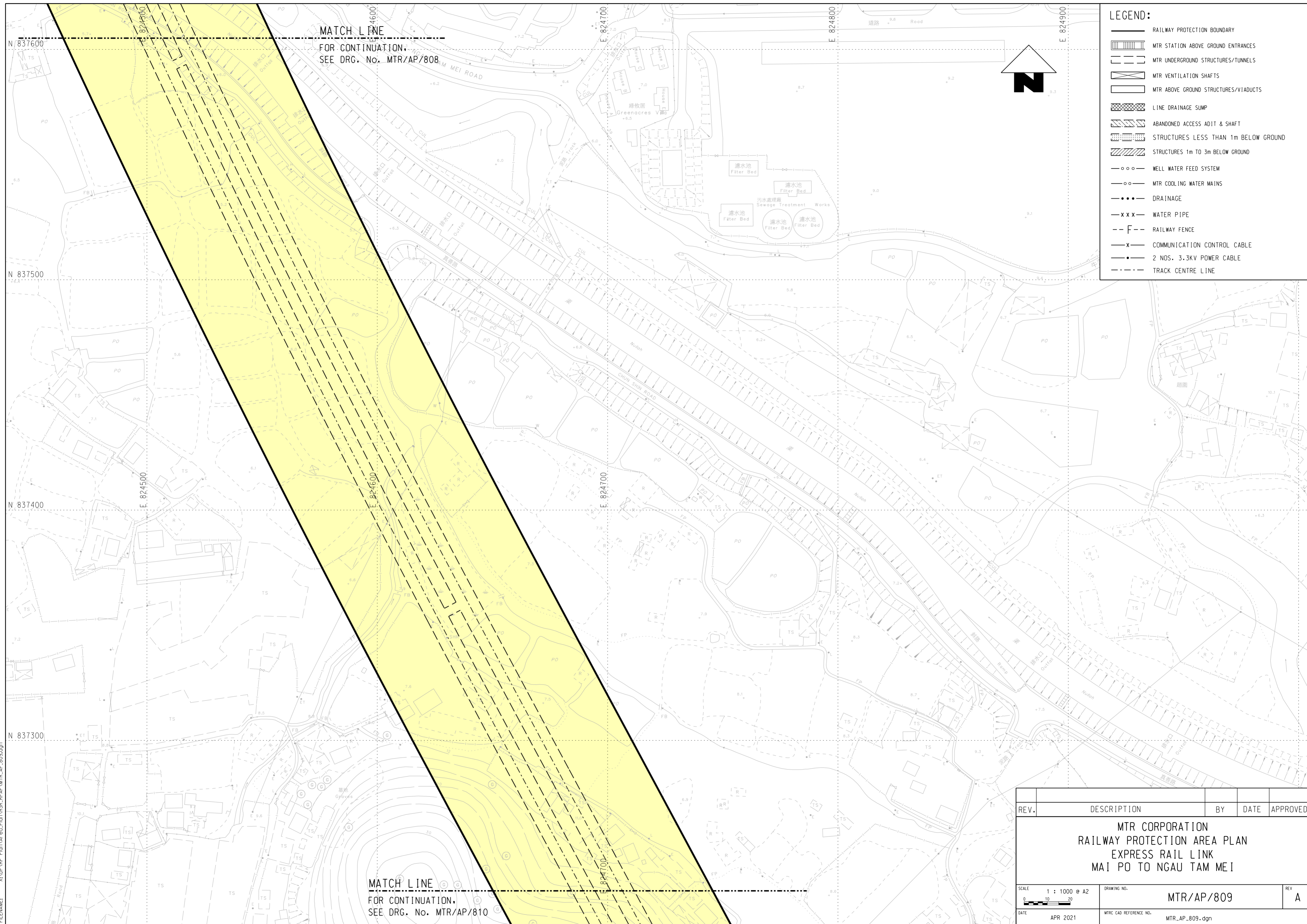




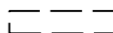
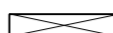



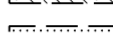
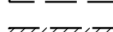
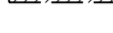




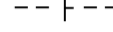
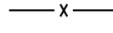
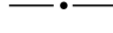
PLOT DRG: G:\0A\station\81_sss\workspace\p1ctfy\PDF Color_600dpi\with_level\expor+13227\p1ctfy
 MODELNAME: Default PRINTED BY: pkrng 06/07/2021 10:44:8
 FILENAME: X:\DPA\RP Plan\Area_Plan\HSR_RPAP\MTR_AP_809.dgn

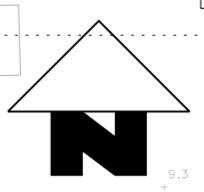


MATCH LINE
 FOR CONTINUATION,
 SEE DRG. No. MTR/AP/808

MATCH LINE
 FOR CONTINUATION,
 SEE DRG. No. MTR/AP/810

LEGEND:

-  RAILWAY PROTECTION BOUNDARY
-  MTR STATION ABOVE GROUND ENTRANCES
-  MTR UNDERGROUND STRUCTURES/TUNNELS
-  MTR VENTILATION SHAFTS
-  MTR ABOVE GROUND STRUCTURES/VIADUCTS
-  LINE DRAINAGE SUMP
-  ABANDONED ACCESS ADIT & SHAFT
-  STRUCTURES LESS THAN 1m BELOW GROUND
-  STRUCTURES 1m TO 3m BELOW GROUND
-  WELL WATER FEED SYSTEM
-  MTR COOLING WATER MAINS
-  DRAINAGE
-  WATER PIPE
-  RAILWAY FENCE
-  COMMUNICATION CONTROL CABLE
-  2 NOS. 3.3KV POWER CABLE
-  TRACK CENTRE LINE



REV.	DESCRIPTION	BY	DATE	APPROVED
MTR CORPORATION RAILWAY PROTECTION AREA PLAN EXPRESS RAIL LINK MAI PO TO NGAU TAM MEI				
SCALE 1 : 1000 @ A2		DRAWING NO. MTR/AP/809		REV. A
DATE APR 2021		MTR CAD REFERENCE NO. MTR_AP_809.dgn		