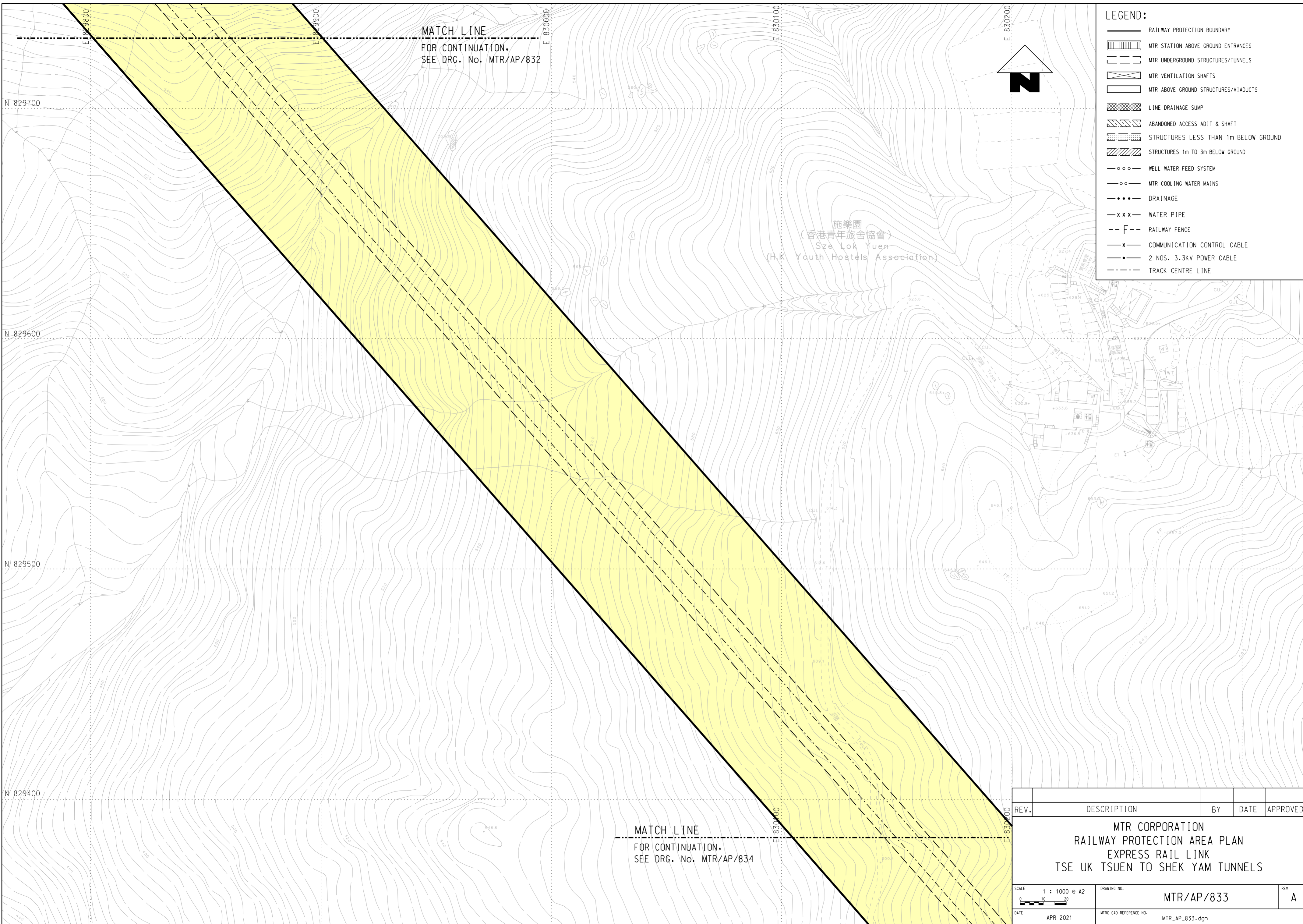
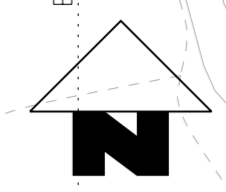


PLOT DRG: G:\0A\station\811\ss\work\space\p1\ctg\pdf\Color_600dpi\with_level\expor+13227\pl1ctg
 MODELNAME: Defaulr PRINTED BY: pkrq 06/07/2021 10:04:26
 FILENAME: X:\OP\RP Plan\Area\Plan\HSR_RPAP\MTR_AP_833.dgn




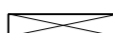



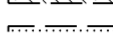
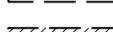
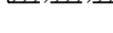

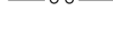


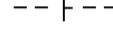
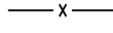
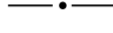


MATCH LINE
 FOR CONTINUATION,
 SEE DRG. No. MTR/AP/832

MATCH LINE
 FOR CONTINUATION,
 SEE DRG. No. MTR/AP/834



LEGEND:

-  RAILWAY PROTECTION BOUNDARY
-  MTR STATION ABOVE GROUND ENTRANCES
-  MTR UNDERGROUND STRUCTURES/TUNNELS
-  MTR VENTILATION SHAFTS
-  MTR ABOVE GROUND STRUCTURES/VIADUCTS
-  LINE DRAINAGE SUMP
-  ABANDONED ACCESS ADIT & SHAFT
-  STRUCTURES LESS THAN 1m BELOW GROUND
-  STRUCTURES 1m TO 3m BELOW GROUND
-  WELL WATER FEED SYSTEM
-  MTR COOLING WATER MAINS
-  DRAINAGE
-  WATER PIPE
-  RAILWAY FENCE
-  COMMUNICATION CONTROL CABLE
-  2 NOS. 3.3KV POWER CABLE
-  TRACK CENTRE LINE

REV.	DESCRIPTION	BY	DATE	APPROVED

**MTR CORPORATION
 RAILWAY PROTECTION AREA PLAN
 EXPRESS RAIL LINK
 TSE UK TSUEN TO SHEK YAM TUNNELS**

SCALE 1 : 1000 @ A2 	DRAWING NO. MTR/AP/833	REV. A
DATE APR 2021	MTR CAD REFERENCE NO. MTR_AP_833.dgn	