














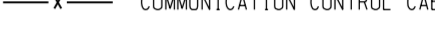
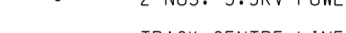


MATCH LINE  
FOR CONTINUATION.  
SEE DRG. NO. MTR/AP/844

LEGEND:

-  RAILWAY PROTECTION BOUNDARY
-  MTR STATION ABOVE GROUND ENTRANCES
-  MTR UNDERGROUND STRUCTURES/TUNNELS
-  MTR VENTILATION SHAFTS
-  MTR ABOVE GROUND STRUCTURES/VIADUCTS
-  LINE DRAINAGE SUMP
-  ABANDONED ACCESS ADIT & SHAFT
-  STRUCTURES LESS THAN 1m BELOW GROUND
-  STRUCTURES 1m TO 3m BELOW GROUND
-  WELL WATER FEED SYSTEM
-  MTR COOLING WATER MAINS
-  DRAINAGE
-  WATER PIPE
-  RAILWAY FENCE
-  COMMUNICATION CONTROL CABLE
-  2 NOS. 3.3KV POWER CABLE
-  TRACK CENTRE LINE



PLOT DRG: G:\OAS\station\841\ss\WorkSpace\Pictrgy\PDF Color\600dpi\with\_level\expor+13227.plt\crg  
 MODELNAME: Default  
 FILENAME: X:\OPN\RP\Plan\Area\Plan\HSR\_RP\MTR\_AP\_845.dgn

MATCH LINE  
FOR CONTINUATION.  
SEE DRG. NO. MTR/AP/846

REV.	DESCRIPTION	BY	DATE	APPROVED

<b>MTR CORPORATION</b> <b>RAILWAY PROTECTION AREA PLAN</b> <b>EXPRESS RAIL LINK</b> <b>SHEK YAM TO MEI LAI ROAD TUNNELS</b>			
SCALE 1 : 1000 @ A2 0 10 20	DRAWING NO. MTR/AP/845	REV A	
DATE APR 2021	MTR CAD REFERENCE NO. MTR_AP_845.dgn		