

MATCH LINE
FOR CONTINUATION,
SEE DRG. No. MTR/AP/854

TSUEN WAN LINE RAILWAY
PROTECTION BOUNDARY
FOR CONTINUATION,
REFER DRG. No. MTR/AP/33

ABANDONED ACCESS ADIT
& SHAFT








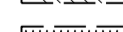




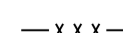

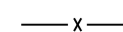
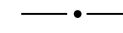

SURFACE DRAINAGE
DISCHARGE SUMP

TSUEN WAN LINE

TSUEN WAN LINE RAILWAY
PROTECTION BOUNDARY
FOR CONTINUATION,
REFER DRG. No. MTR/AP/34

MTR FOUL TERMINAL MANHOLE

LEGEND:

-  RAILWAY PROTECTION BOUNDARY
-  MTR STATION ABOVE GROUND ENTRANCES
-  MTR UNDERGROUND STRUCTURES/TUNNELS
-  MTR VENTILATION SHAFTS
-  MTR ABOVE GROUND STRUCTURES/VIADUCTS
-  LINE DRAINAGE SUMP
-  ABANDONED ACCESS ADIT & SHAFT
-  STRUCTURES LESS THAN 1m BELOW GROUND
-  STRUCTURES 1m TO 3m BELOW GROUND
-  WELL WATER FEED SYSTEM
-  MTR COOLING WATER MAINS
-  DRAINAGE
-  WATER PIPE
-  RAILWAY FENCE
-  COMMUNICATION CONTROL CABLE
-  2 NOS. 3.3KV POWER CABLE
-  TRACK CENTRE LINE

MATCH LINE
FOR CONTINUATION,
SEE DRG. No. MTR/AP/856

REV.	DESCRIPTION	BY	DATE	APPROVED
MTR CORPORATION RAILWAY PROTECTION AREA PLAN EXPRESS RAIL LINK MEI LAI ROAD TUNNELS TO HOI TING ROAD				
SCALE 1 : 1000 @ A2		DRAWING NO. MTR/AP/855		REV A
DATE APR 2021		MTR CAD REFERENCE NO. MTR_AP_855.dgn		

PLOT DRW: G:\04\Station\WIP\SSA\Workspace\PHCR\gip\Color_600dpi_with_level_export_130227.plt.ctb
 MODEL NAME: Default
 PRINTED BY: pkrp
 03/08/2021 09:48:00
 FILE NAME: X:\DVP\Plan\Area\Plan\WIP\SSA\WIP\MTR_AP_855.dgn