
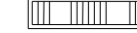
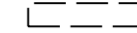
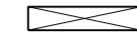


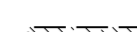
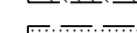
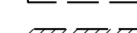
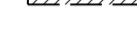
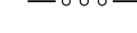
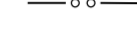
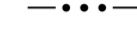
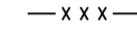
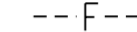
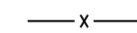
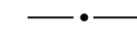


- LEGEND:**
-  RAILWAY PROTECTION BOUNDARY
 -  MTR STATION ABOVE GROUND ENTRANCES
 -  MTR UNDERGROUND STRUCTURES/TUNNELS
 -  MTR VENTILATION SHAFTS
 -  MTR ABOVE GROUND STRUCTURES/VIADUCTS
 -  LINE DRAINAGE SUMP
 -  ABANDONED ACCESS ADIT & SHAFT
 -  STRUCTURES LESS THAN 1m BELOW GROUND
 -  STRUCTURES 1m TO 3m BELOW GROUND
 -  WELL WATER FEED SYSTEM
 -  MTR COOLING WATER MAINS
 -  DRAINAGE
 -  WATER PIPE
 -  RAILWAY FENCE
 -  COMMUNICATION CONTROL CABLE
 -  2 NOS. 3.3KV POWER CABLE
 -  TRACK CENTRE LINE

MATCH LINE
FOR CONTINUATION,
SEE DRG. No. MTR/AP/856

WEST RAIL LINE RAILWAY
PROTECTION BOUNDARY
FOR CONTINUATION, REFER TO
DRG. No. WR/AP/143

AIRPORT EXPRESS AND TUNG CHUNG
LINE RAILWAY PROTECTION
BOUNDARY
FOR CONTINUATION, REFER TO
DRG. No. MTR/AP/113 & 114

南昌通風樓
NAM CHEONG
VENTILATION
BUILDING

REV.	DESCRIPTION	BY	DATE	APPROVED
MTR CORPORATION RAILWAY PROTECTION AREA PLAN EXPRESS RAIL LINK NAM CHEONG VENTILATION BUILDING				
SCALE 1 : 1000 @ A2		DRAWING NO. MTR/AP/857		REV. A
DATE APR 2021		MTR CAD REFERENCE NO. MTR_AP_857.dgn		

PLOT DRW: G:\Data\station\VR\ss\WorkSpace\Phicrg\PDF Color 600dpi with level export_130227.plt.ctb
 MODELNAME: Default
 FILENAME: X:\DVP\Plan\Area\Plan\HGR_BPAP\MTR_AP_857.dgn