
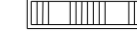
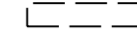
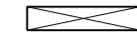


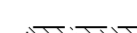
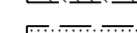
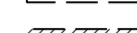
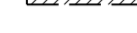
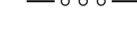
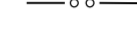

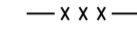
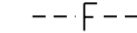
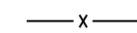
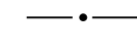
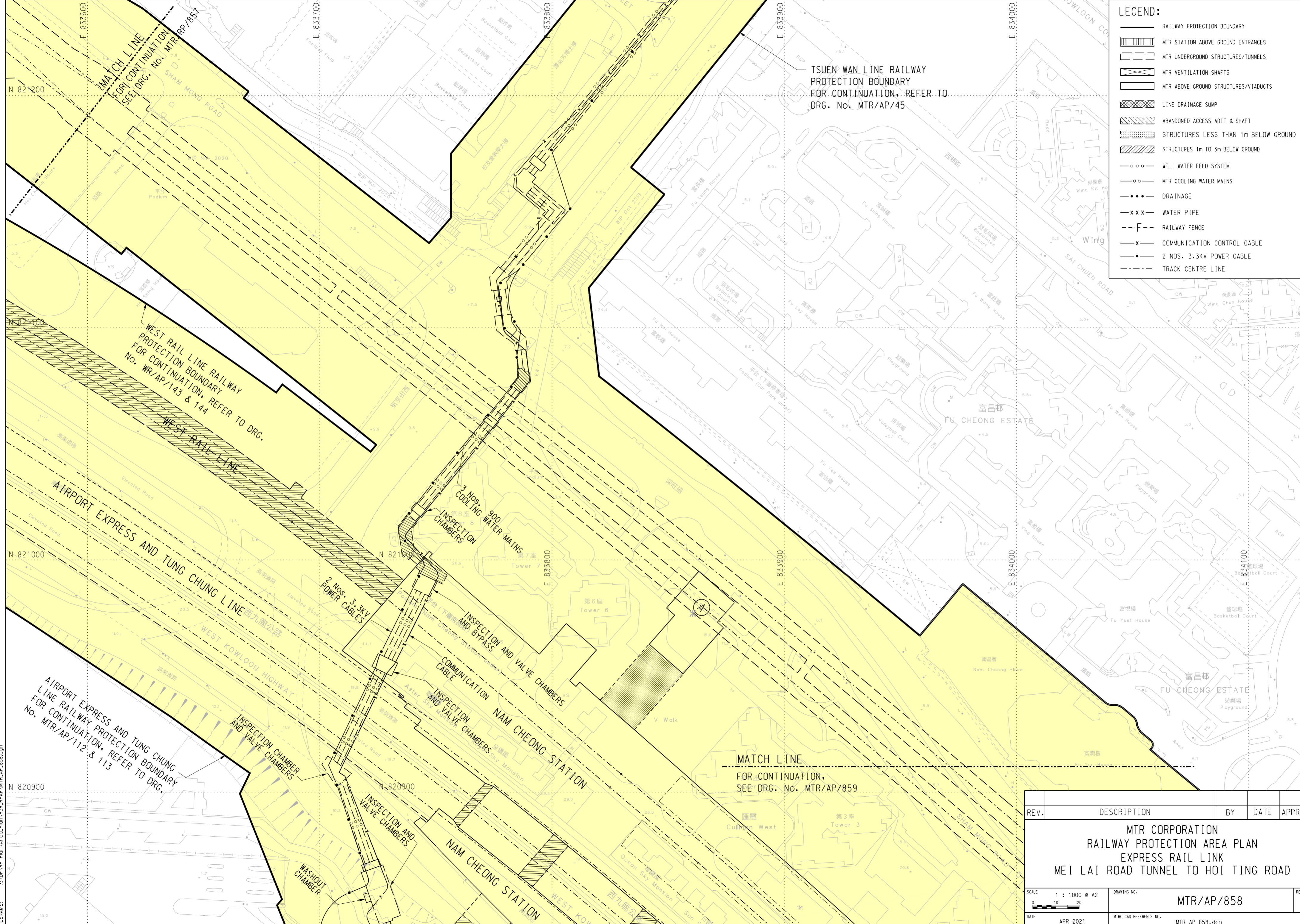


- LEGEND:**
-  RAILWAY PROTECTION BOUNDARY
 -  MTR STATION ABOVE GROUND ENTRANCES
 -  MTR UNDERGROUND STRUCTURES/TUNNELS
 -  MTR VENTILATION SHAFTS
 -  MTR ABOVE GROUND STRUCTURES/VIADUCTS
 -  LINE DRAINAGE SUMP
 -  ABANDONED ACCESS ADIT & SHAFT
 -  STRUCTURES LESS THAN 1m BELOW GROUND
 -  STRUCTURES 1m TO 3m BELOW GROUND
 -  WELL WATER FEED SYSTEM
 -  MTR COOLING WATER MAINS
 -  DRAINAGE
 -  WATER PIPE
 -  RAILWAY FENCE
 -  COMMUNICATION CONTROL CABLE
 -  2 NOS. 3.3kV POWER CABLE
 -  TRACK CENTRE LINE



TSUEN WAN LINE RAILWAY PROTECTION BOUNDARY FOR CONTINUATION, REFER TO DRG. No. MTR/AP/45

WEST RAIL LINE RAILWAY PROTECTION BOUNDARY FOR CONTINUATION, REFER TO DRG. No. WR/AP/143 & 144

MATCH LINE FOR CONTINUATION, SEE DRG. No. MTR/AP/859

AIRPORT EXPRESS AND TUNG CHUNG LINE RAILWAY PROTECTION BOUNDARY FOR CONTINUATION, REFER TO DRG. No. MTR/AP/112 & 113

REV.	DESCRIPTION	BY	DATE	APPROVED
MTR CORPORATION RAILWAY PROTECTION AREA PLAN EXPRESS RAIL LINK MEI LAI ROAD TUNNEL TO HOI TING ROAD				
SCALE 1 : 1000 @ A2		DRAWING NO. MTR/AP/858		REV. A
DATE APR 2021		MTR CAD REFERENCE NO. MTR_AP_858.dgn		

PLOT DRW: G:\04\Station\VR\ssa\workspace\pfcg\pfcg.dwg, Color: 600dpi, with level export, 130227.plt, cto
 MODELNAME: Default, PRINTED BY: pkrq, 03/08/2021, 09h33
 FILENAME: X:\DVP\Plan\Arrec_Plan\HGR_PPAP\MTR_AP_858.dgn