
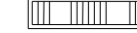
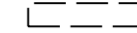
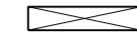


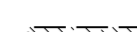
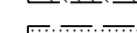
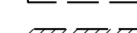
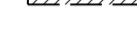
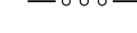
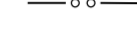

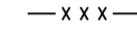
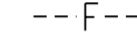
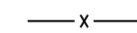
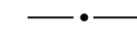


- LEGEND:**
-  RAILWAY PROTECTION BOUNDARY
 -  MTR STATION ABOVE GROUND ENTRANCES
 -  MTR UNDERGROUND STRUCTURES/TUNNELS
 -  MTR VENTILATION SHAFTS
 -  MTR ABOVE GROUND STRUCTURES/VIADUCTS
 -  LINE DRAINAGE SUMP
 -  ABANDONED ACCESS ADIT & SHAFT
 -  STRUCTURES LESS THAN 1m BELOW GROUND
 -  STRUCTURES 1m TO 3m BELOW GROUND
 -  WELL WATER FEED SYSTEM
 -  MTR COOLING WATER MAINS
 -  DRAINAGE
 -  WATER PIPE
 -  RAILWAY FENCE
 -  COMMUNICATION CONTROL CABLE
 -  2 NOS. 3.3kV POWER CABLE
 -  TRACK CENTRE LINE

MATCH LINE
FOR CONTINUATION,
SEE DRG. No. MTR/AP/861

WEST RAIL LINE RAILWAY
PROTECTION BOUNDARY
FOR CONTINUATION,
SEE DRG. No. MTR/AP/1809

MATCH LINE
FOR CONTINUATION,
SEE DRG. No. MTR/AP/863

REV.	DESCRIPTION	BY	DATE	APPROVED
MTR CORPORATION RAILWAY PROTECTION AREA PLAN EXPRESS RAIL LINK MEI LAI ROAD TUNNEL TO HOI TING ROAD				
SCALE 1 : 1000 @ A2		DRAWING NO. MTR/AP/862		REV. A
DATE APR 2021		MTR CAD REFERENCE NO. MTR_AP_862.dgn		

PLOT DRW: G:\OA\Station\W81.ssa\WorkSpace\PHCrg\PDF Color 600dpi With level export_130227.plt.ctb
 MODELNAME: Default
 PRINTED BY: pkrn
 03/08/2021 09:48:28
 FILENAME: X:\DVP\Plan\Area\Plan\HGR_BRAP\MTR_AP_862.dgn